Section F: Additional Files

Town of New Market Sustainable Communities Renewal Application. Sustainable Communities boundary map (no boundary change requested), with Town-owned parcels marked in red: 90 W Main St, 39 W Main St, Town Park and Town Parcels A and B.

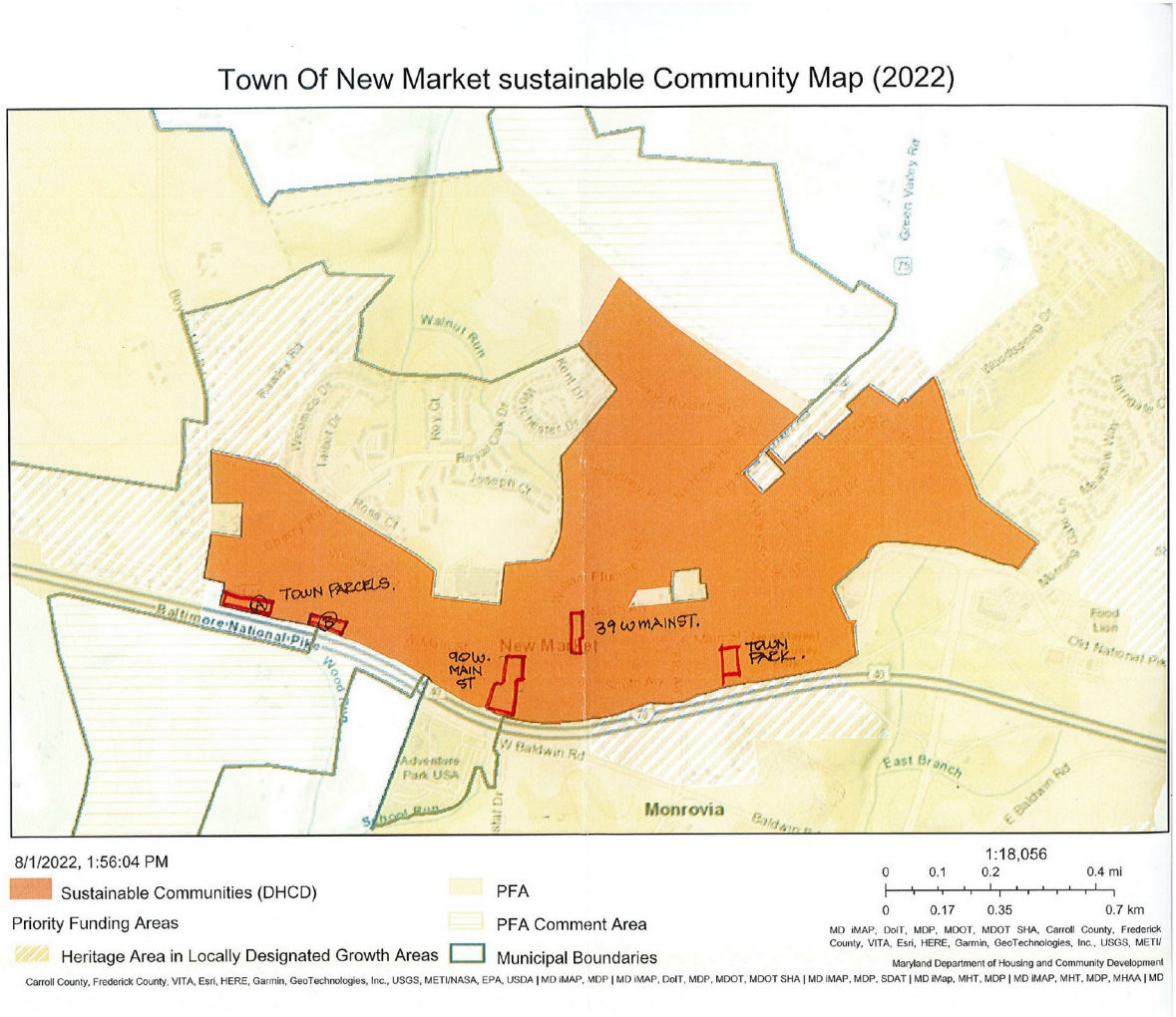

Section F: Town Parcels in Context

Street map locating the Town-owned parcels within the district.

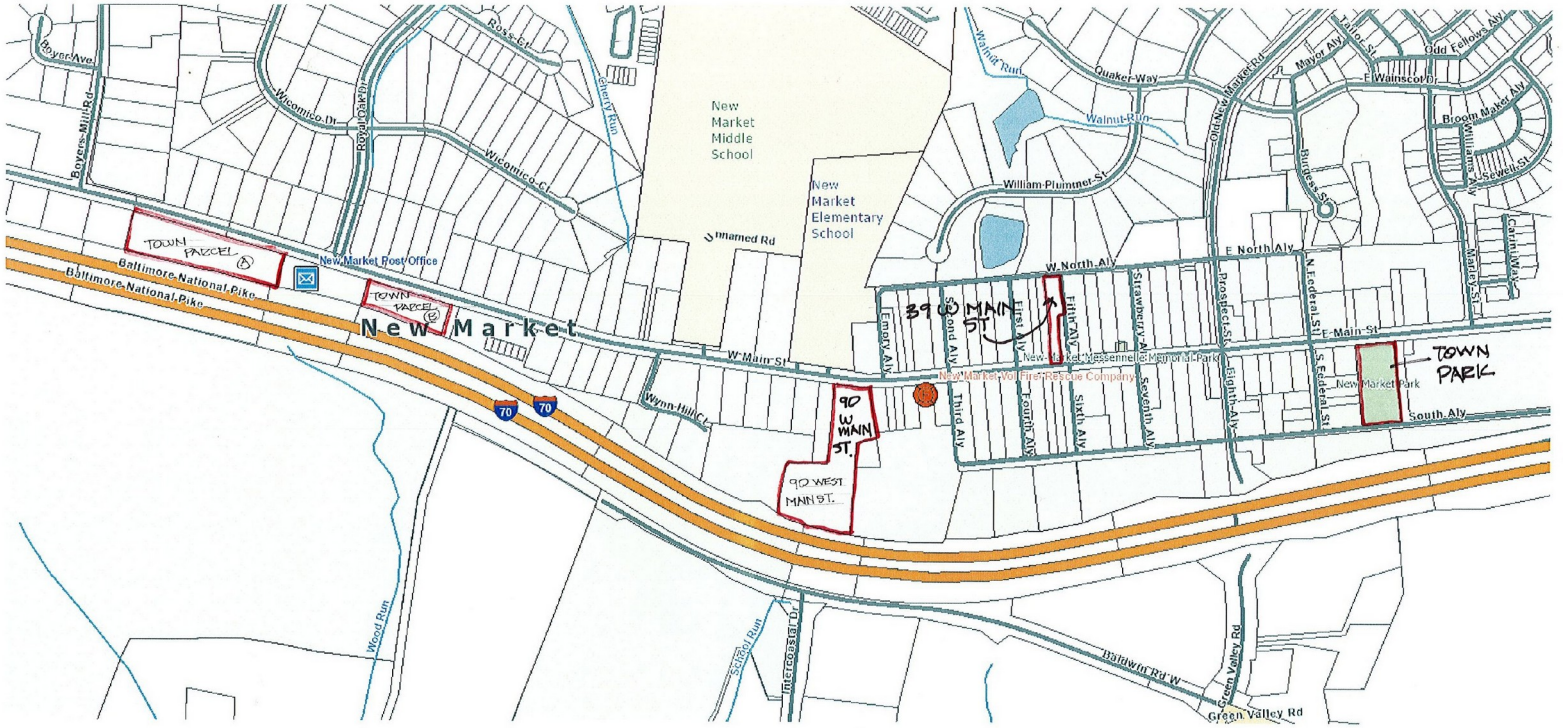

Section F: Photographs of Completed Projects

Public safety and alley improvements completed in the last five years.



Photo 1. Main Street crosswalk at an alley connection, restriped with wider reflective material



Photo 2. Main Street crosswalk with advance pedestrian signage, restriped with wider reflective material



Photo 3. New crosswalk at Prospect Street



Photo 4. Brick paver sidewalk along Main Street, repaired for ADA compliance



Photo 5. Emory Alley and Main Street intersection, repaved



Photo 6. Steel bollard at North Alley that replaced the chain barrier



Photo 7. Public parking improvements off South Alley



Photo 8. Public parking along 5th Alley



Photo 9. Parking lot at 40 South Alley with solar lighting



Photo 10. Step pools at the former fire pond



Photo 11. Intersection of Old National Pike, Wainscott Drive and Quaker Way

Town Hall Site and Event Barn

Photo 12 shows the 90 West Main Street building before the Town acquired it. Photos 13 through 15 show the Event Barn at the Community Park while under construction.



Photo 12. 90 West Main Street office building, the future Town Hall, prior to acquisition by the Town



Photo 13. Event Barn under construction at the Community Park, side view toward the playground and pavilion



Photo 14. Event Barn under construction, front elevation with garage doors and covered pavilion



Photo 15. Event Barn under construction, covered pavilion and concrete pad beside the tennis courts